

## **Swedish National Seismic Network (SNSN)**

### **A short report on recorded earthquakes during the first quarter of the year 2004**

Reynir Böðvarsson  
Uppsala University, Department of Earth Sciences

April 2004

**Svensk Kärnbränslehantering AB**

Swedish Nuclear Fuel  
and Waste Management Co  
Box 5864  
SE-102 40 Stockholm Sweden  
Tel 08-459 84 00  
+46 8 459 84 00  
Fax 08-661 57 19  
+46 8 661 57 19



# **Swedish National Seismic Network (SNSN)**

## **A short report on recorded earthquakes during the first quarter of the year 2004**

Reynir Böðvarsson

Uppsala University, Department of Earth Sciences

April 2004

*Keywords:* Seismic network, Earthquakes.

This report concerns a study which was conducted for SKB. The conclusions and viewpoints presented in the report are those of the author and do not necessarily coincide with those of the client.

A pdf version of this document can be downloaded from [www.skb.se](http://www.skb.se)

# Abstract

According to an agreement with Swedish Nuclear Fuel and Waste Management Company (SKB) and Uppsala University, the Department of Earth Sciences has continued to carry out observation and additional construction of new seismic stations within the Swedish National Seismic Network (SNSN). This report gives some information about the recorded seismicity during January through March 2004.

At present 43 stations are in operation and two additional stations will be put into operation during April or May 2004. During the period January through March 2004, 1402 events were located whereof 122 are estimated as real earthquakes, 1197 are estimated as explosions and 83 events are uncertain but these are mainly outside the network. There were 122 located events where of 2 with magnitude above 2.0 and additional 24 earthquakes had magnitudes above or of 1.0. The range of the hypocentral depth varies between 0.1 and 37.4 km.

The largest earthquakes with magnitude 2.2 occurred on February 22nd in Öresund 26.5 km W of Malmö and on March 27th in Bottenviken, 87 km ENE of Umeå.

# Sammanfattning

Enligt avtal mellan Svensk Kärnbränslehantering AB (SKB) och Uppsala Universitet, Institutionen för Geovetenskaper, fortsätter Uppsala Universitet att driva och bygga ut seismiska mätstationer i det svenska seismiska nätet (SNSN). Denna rapport ger information om registrerade händelser under tidsperioden januari till mars, 2004.

För närvarande är 43 stationer i drift och ytterligare två stationer kommer att tas i drift i slutet på april eller i maj 2004. Under perioden januari till mars, 2004 var det 1402 registrerade händelser varav 122 bedömdes som äkta jordskalv, 1197 bedömdes vara förorsakade av explosioner eller sprängningar samt 83 var osäkra händelser, men dessa var lokaliserade utanför det seismiska nätet. Av de 122 bedömda jordskalven var det 2 med en magnitud över 2,0 och ytterligare 24 jordskalv med en magnitud över eller lika med 1,0. Djupet till hypocentrum, där skalven genereras, varierar från 0,1 upp till 37,4 km.

Det största jordskalvet med en magnitud på 2,2 inträffade den 22 februari i Öresund, 26,5 km väster om Malmö och den 27 mars i Bottenviken, 87 km ostnordost om Umeå.

# Contents

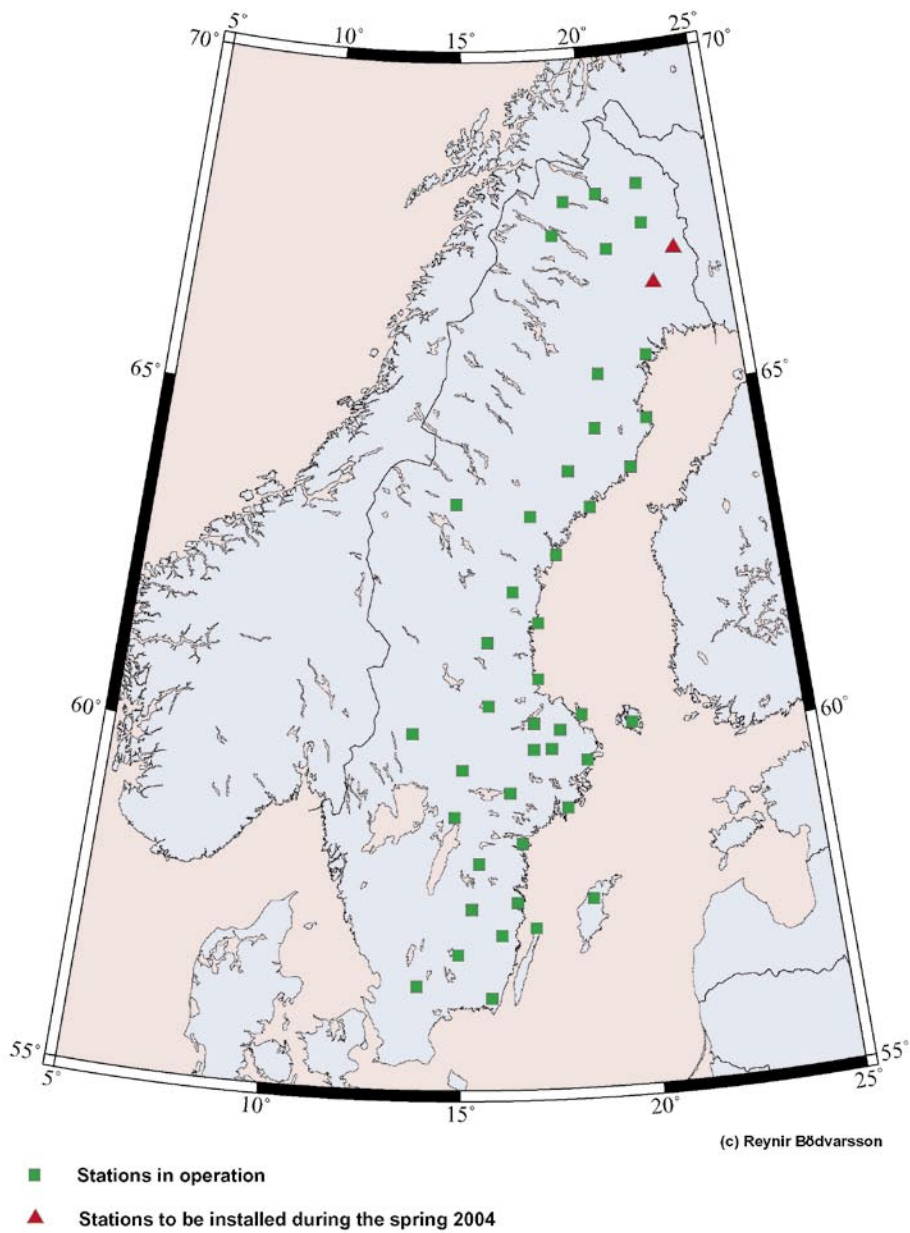
<b>1</b>	<b>Introduction</b>	7
<b>2</b>	<b>Objective and scope</b>	9
<b>3</b>	<b>Recorded earthquakes during the first quarter of 2004</b>	11
3.1	January	11
3.2	February	13
3.3	March	14

# 1 Introduction

This is the first quarterly report on seismic events recorded by the Swedish National Seismic Network (SNSN) for the year 2004. At present 43 stations are in operation and the instrumentation for the two remaining stations are under testing in Uppsala and if passing the test they will be installed in late April.

The report includes fundamental information about the seismic events, including origin time and hypocenter location. Information about the source parameters is not included in the present report but is delivered as a separate ASCII-text. This report is a preliminary report including only the automatic and the brief interactive analysis done on the routine bases at SNSN.

# Swedish National Seismic Network April 2004



*Figur 1-1. The present Swedish National Seismic Network (SNSN).*

## 2 Objective and scope

According to an agreement with Swedish Nuclear Fuel and Waste Management Company (SKB) and Uppsala University, the Department of Earth Sciences continues to carry out observation and additional construction of new seismic stations within the Swedish National Seismic Network (SNSN).

The goal is to complement the existing regional seismic network to establish a local seismic network that also permits registration of small earthquakes in order to obtain relatively long time series and thereby gain a better understanding of the causes of seismic events in the site investigation areas.

Fundamental information about the seismic events, including origin time, hypocenter location and information about the source parameters will be given after every three month period.

Expected results are to obtain information on location, magnitude and source parameters of small earthquakes down to a magnitude of 0.0 near the investigation sites.



### **3 Recorded earthquakes during the first quarter of 2004**

Figure 3-1 shows earthquake activity in Sweden during January through March 2004. During this period there were 1402 located events, Figure 3-2. Out of these 1197 are explosions, 122 are true earthquakes and 83 are still uncertain but these are mainly outside the network.

There were 122 located events where of 2 with magnitude above 2.0 and additional 24 earthquakes had magnitudes above or of 1.0. The range of the hypocentral depth varies between 0.1 and 37.4 km.

The largest earthquakes with magnitude 2.2 occurred on February 22nd in Öresund 26.5 km W of Malmö and on March 27th in Bottenviken, 87 km ENE of Umeå.

Event lists for January through March 2004 are given in sections 3.1 to 3.3.

#### **3.1 January**

Event list for January is given in Table 3-1 with date, time (UTC), latitude, longitude, X (RT90), Y (RT90), depth and local magnitude (ML). In January 45 events were located whereof one with magnitude 1.8 which was located 50 km SW of Umeå and 2.1 km North of Järnäs and another earthquake with magnitude 1.7 was located 2.3 km W of Hudiksvall. Additional 9 earthquakes with magnitude above 1.0 were located. The depth range of the events varies between 0.5 and 37.4 km.

**Table 3-1. Date, time (UTC), latitude, longitude, X (RT90), Y (RT90), depth and local magnitude (ML) of recorded earthquakes in January.**

DATE	TIME (UTC)	LATITUDE	LONGITUDE	X RT90 km	Y RT90 km	DEPTH km	ML Local Magnitude
20040101	221727.5	64.601	21.760	7179.5	1784.6	19.6	0.4
20040103	092005.9	64.796	20.406	7195.8	1718.4	7.7	0.3
20040104	003923.3	63.065	23.480	7018.1	1887.1	17.1	0.6
20040104	035745.0	68.048	20.240	7557.0	1684.8	27.5	0.8
20040104	053021.3	63.161	23.598	7029.5	1891.8	7.5	0.5
20040105	030002.7	68.164	19.994	7569.2	1673.7	18.1	0.3
20040105	044502.8	64.410	20.688	7153.8	1735.1	20.6	1.1
20040106	115151.5	67.397	18.931	7481.2	1633.9	16.3	0.0
20040106	123401.1	65.029	21.036	7224.0	1746.1	19.8	0.1
20040106	153603.9	64.395	20.538	7151.6	1728.0	17.0	0.3
20040106	211713.4	62.988	18.572	6989.4	1640.1	18.4	1.5
20040107	100456.6	67.775	19.612	7524.9	1660.5	9.9	-0.3
20040107	152141.8	64.242	18.191	7128.3	1615.5	33.2	1.1
20040107	232603.2	65.384	17.963	7255.1	1600.2	5.2	1.4
20040109	120713.1	64.639	21.803	7183.9	1786.2	24.0	0.7
20040109	173521.2	61.639	16.915	6836.5	1558.7	9.2	-0.3
20040110	073915.8	58.933	15.162	6534.7	1462.8	5.2	-0.7
20040110	110555.6	67.084	19.680	7448.2	1668.2	12.6	0.5
20040112	093940.2	64.351	20.461	7146.5	1724.6	9.9	1.6
20040113	002019.9	59.549	13.286	6605.9	1357.4	10.5	1.1
20040113	175440.1	61.654	19.088	6842.0	1673.7	5.6	0.8
20040113	235237.9	64.504	21.377	7167.0	1767.3	22.1	0.6
20040116	194921.7	67.361	22.095	7487.5	1769.7	12.0	-0.2
20040116	214707.6	63.495	19.655	7048.5	1691.5	17.3	1.8
20040118	080608.3	61.875	17.134	6863.0	1569.7	2.7	-0.3
20040118	191239.9	64.453	19.785	7155.6	1691.3	26.0	0.3
20040119	174348.1	61.278	16.220	6795.9	1522.1	22.3	0.3
20040120	221641.9	67.841	20.212	7533.9	1685.3	0.5	0.6
20040121	005552.9	64.464	20.825	7160.4	1741.2	17.9	0.7
20040121	081133.3	55.879	11.573	6202.6	1235.0	14.0	1.4
20040122	193345.7	68.299	22.853	7595.1	1790.2	6.9	0.7
20040123	185909.7	62.490	16.888	6931.2	1555.7	26.1	0.6
20040124	121016.7	62.206	16.878	6899.6	1555.7	6.6	-0.2
20040124	155256.4	67.843	19.581	7532.4	1658.7	19.8	0.3
20040125	015737.1	60.869	17.567	6751.5	1595.5	16.7	0.8
20040125	202535.8	68.047	19.793	7555.7	1666.2	15.8	0.3
20040126	073620.0	63.108	19.190	7004.2	1670.7	37.4	0.4
20040126	162759.9	65.153	21.139	7238.2	1749.8	24.4	0.5
20040126	235102.2	64.977	20.918	7217.8	1741.0	23.9	0.9
20040127	105649.8	65.322	18.258	7248.7	1614.1	4.5	1.1
20040127	202431.5	67.446	19.386	7487.7	1653.1	21.7	1.5
20040129	024614.6	64.351	20.573	7146.9	1730.0	24.5	-0.1
20040129	174414.4	64.483	21.272	7164.2	1762.4	5.4	-0.2
20040129	205830.8	63.858	21.545	7096.0	1781.8	10.0	0.3
20040131	234417.3	61.719	17.068	6845.5	1566.6	9.9	1.7

## 3.2 February

Event list for February is given in Table 3-2 with date, time (UTC), latitude, longitude, X (RT90), Y (RT90), depth and local magnitude (ML). In November 23 events were located whereof one with magnitude 2.2 located in Öresund, 26.5 km W of Malmö, one earthquake with magnitude 1.9 was located 29 km SW of Kiruna. Additional four earthquakes were located with magnitude above or of 1.0. The depth range of the events varies between 0.1 and 32.2 km.

**Table 3-2. Date, time (UTC), latitude, longitude, X (RT90), Y (RT90), depth and local magnitude (ML) of recorded earthquakes in February.**

DATE	TIME (UTC)	LATITUDE	LONGITUDE	X RT90 km	Y RT90 km	DEPTH km	ML Local Magnitude
20040204	080845.5	60.283	18.350	6687.6	1640.6	16.4	0.5
20040204	125630.7	62.974	18.160	6986.9	1619.3	19.8	1.3
20040207	231331.7	64.463	20.470	7158.9	1724.1	11.3	0.4
20040211	045418.2	58.524	15.482	6489.0	1481.0	8.6	0.3
20040212	001400.9	62.803	17.841	6967.4	1603.7	7.1	0.4
20040212	111452.6	61.864	17.186	6861.8	1572.5	19.7	-0.0
20040213	024944.3	64.334	20.565	7144.9	1729.8	19.9	0.2
20040214	050847.4	63.896	20.112	7094.7	1711.2	5.5	0.0
20040215	075138.8	68.219	20.060	7575.6	1676.0	21.0	0.8
20040215	160526.1	64.411	20.716	7154.0	1736.4	3.9	0.8
20040216	093907.5	65.288	20.882	7252.2	1736.5	25.3	0.5
20040216	180221.5	67.382	19.497	7480.8	1658.3	0.1	0.2
20040217	110831.0	67.337	19.477	7475.8	1657.7	32.2	0.3
20040218	090939.9	67.720	19.634	7518.8	1661.8	0.1	1.9
20040218	185435.1	61.440	17.858	6815.5	1609.3	8.4	1.4
20040218	210907.1	64.490	21.224	7164.8	1760.1	24.2	0.2
20040221	161006.1	61.787	17.023	6853.0	1564.1	18.9	1.0
20040223	045711.1	56.896	16.469	6307.9	1540.2	17.2	0.7
20040223	083826.9	55.523	12.576	6159.5	1295.9	14.7	2.2
20040225	085417.7	65.012	20.876	7221.5	1738.7	3.0	1.7
20040227	234051.3	58.753	15.731	6514.5	1495.5	18.0	-0.2
20040228	010908.3	65.131	22.196	7240.4	1799.4	19.8	0.3
20040228	163405.9	64.356	20.727	7148.0	1737.4	18.3	0.6

### 3.3 March

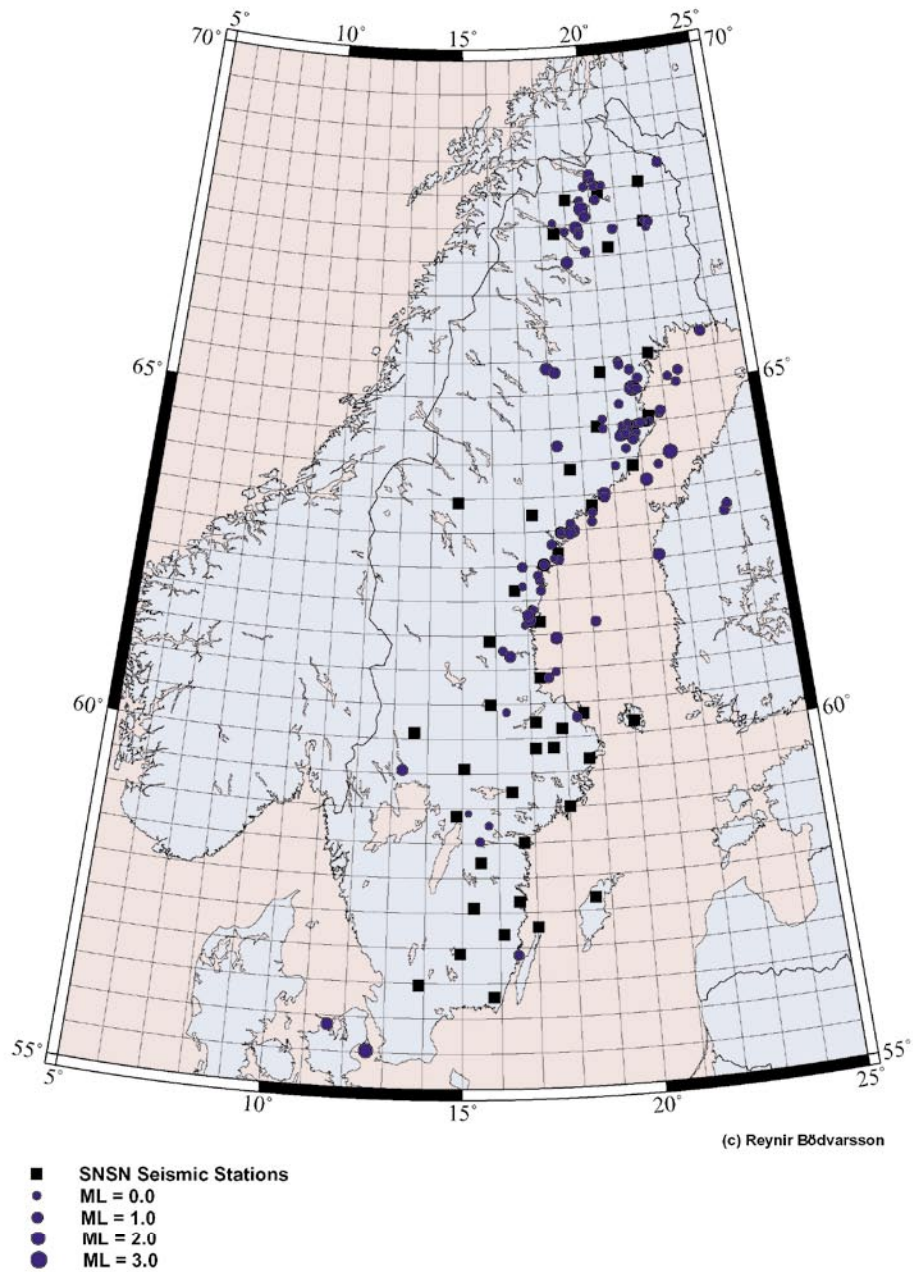
Event list for March is given in Table 3-3 with date, time (UTC), latitude, longitude, X (RT90), Y (RT90), depth and local magnitude (ML). In March 54 events were located whereof one with magnitude 2.2 in Bottenviken, 87 km ENE of Umeå. Additional 8 earthquakes were located with magnitude above or of 1.0. The depth range of the events varies between 0.1 and 29.2 km.

**Table 3-3. Date, time (UTC), latitude, longitude, X (RT90), Y (RT90), depth and local magnitude (ML) of recorded earthquakes in March.**

DATE (UTC)	TIME	LATITUDE	LONGITUDE	X RT90 km	Y RT90 km	DEPTH km	ML Local Magnitude
20040301	074736.1	62.580	18.049	6942.8	1615.2	18.3	0.7
20040301	150652.1	62.957	18.458	6985.7	1634.4	2.5	1.2
20040302	180450.7	64.495	20.644	7163.1	1732.2	18.3	0.1
20040303	100904.6	62.514	17.572	6934.8	1590.9	20.4	1.1
20040303	102646.6	62.515	17.584	6934.9	1591.4	21.7	0.3
20040303	103730.7	62.515	17.573	6934.8	1590.9	20.9	0.7
20040303	105404.3	62.513	17.581	6934.7	1591.3	21.8	1.5
20040303	112540.6	62.514	17.575	6934.7	1591.0	20.6	0.9
20040303	114209.6	62.515	17.585	6934.8	1591.5	22.4	0.5
20040303	115615.5	62.518	17.574	6935.1	1590.9	21.6	-0.0
20040303	120824.4	62.541	21.234	6948.3	1779.0	0.1	1.4
20040303	124352.1	62.516	17.572	6934.9	1590.8	20.3	0.8
20040303	130251.3	62.515	17.583	6934.9	1591.4	22.1	0.3
20040303	140743.0	62.514	17.579	6934.7	1591.2	21.2	0.7
20040304	022502.4	64.138	20.514	7123.0	1728.9	2.8	0.2
20040305	035244.6	63.444	19.656	7042.9	1691.9	4.0	0.5
20040305	071101.8	63.653	21.096	7071.2	1761.7	9.1	1.6
20040306	111904.4	62.975	18.152	6987.0	1618.8	16.3	0.3
20040307	161241.8	68.044	20.501	7557.4	1695.7	18.0	0.0
20040307	222626.2	67.534	18.484	7495.6	1614.1	5.3	-0.3
20040307	231737.6	60.953	17.795	6761.2	1607.6	7.8	0.1
20040308	161517.9	67.464	22.027	7498.6	1765.7	12.5	0.1
20040309	050935.0	61.201	16.439	6787.4	1533.9	13.8	-0.0
20040309	205251.7	62.596	17.898	6944.3	1607.3	5.3	-0.3
20040310	113646.3	63.092	18.489	7000.8	1635.4	23.6	0.4
20040310	201508.3	65.059	20.888	7226.8	1738.9	27.8	-0.1
20040311	023502.8	65.036	22.463	7231.1	1813.1	20.3	0.2
20040311	040354.7	67.599	19.752	7505.7	1667.7	0.1	1.0
20040312	014526.8	62.289	17.423	6909.5	1583.8	13.8	0.3
20040312	030408.7	67.436	22.203	7496.3	1773.5	5.3	0.3
20040312	073727.3	64.350	20.615	7146.9	1732.0	5.7	0.1
20040313	080543.1	65.729	23.558	7313.8	1854.8	14.5	0.9
20040313	130039.1	64.324	20.357	7143.1	1719.8	17.6	0.9
20040313	192335.2	62.138	17.448	6892.7	1585.5	3.8	0.4
20040314	144432.1	64.384	20.651	7150.8	1733.5	17.1	0.5
20040314	210027.3	64.480	20.947	7162.6	1746.9	18.2	0.3

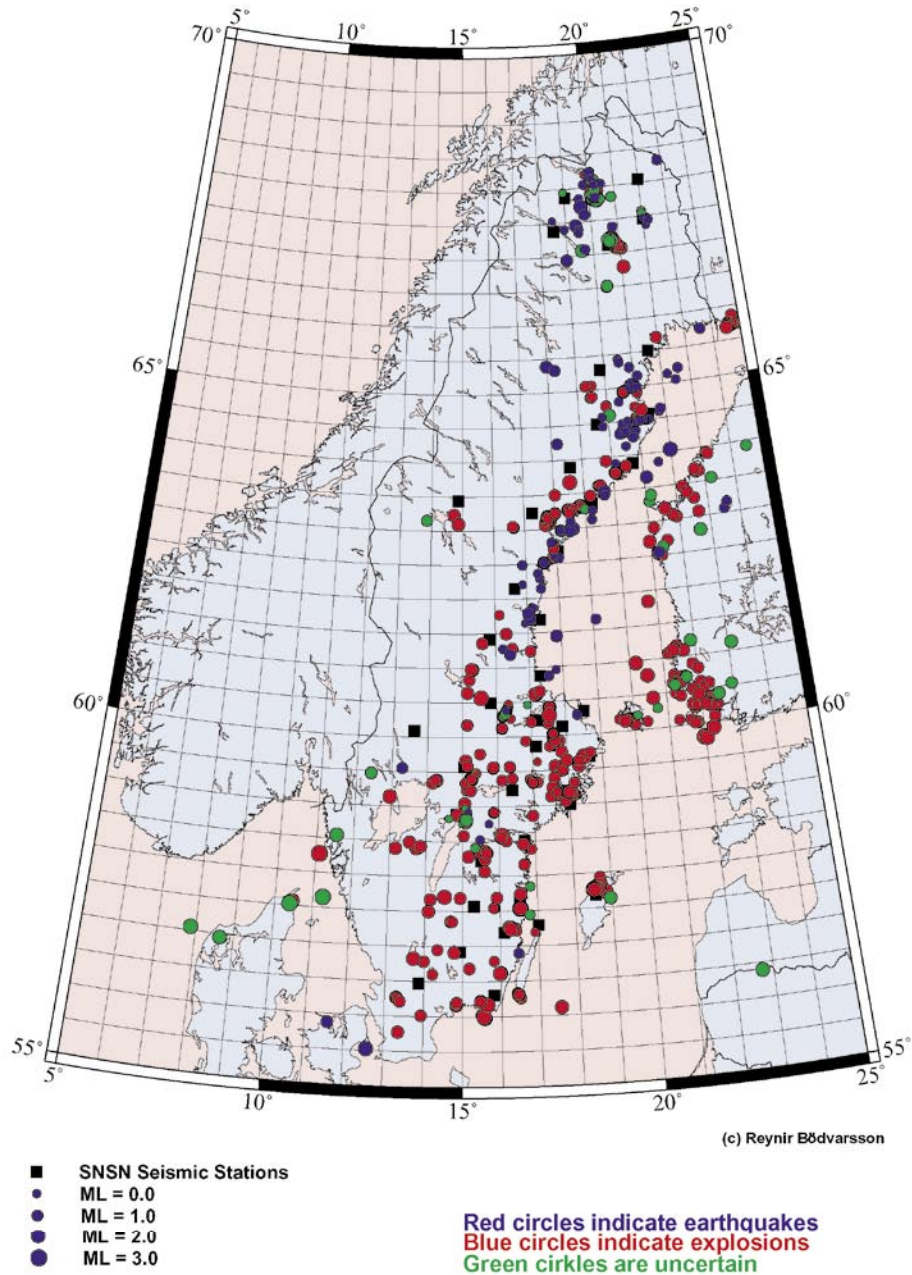
<b>DATE (UTC)</b>	<b>TIME</b>	<b>LATITUDE</b>	<b>LONGITUDE</b>	<b>X RT90 km</b>	<b>Y RT90 km</b>	<b>DEPTH km</b>	<b>ML Local Magnitude</b>
20040316	054901.9	61.191	16.437	6786.2	1533.8	5.4	1.1
20040318	021613.8	64.591	19.787	7170.9	1690.4	29.2	0.1
20040318	031915.7	68.142	20.129	7567.2	1679.4	12.0	-0.5
20040320	190251.3	63.240	19.225	7019.0	1671.6	4.3	0.4
20040320	233411.9	64.500	21.207	7165.9	1759.1	28.4	0.3
20040323	233930.6	64.494	21.086	7164.7	1753.4	19.9	0.4
20040324	020458.5	65.421	20.503	7265.6	1717.8	19.1	0.2
20040325	093637.1	66.940	18.950	7430.3	1637.3	23.4	1.2
20040325	211906.8	64.354	20.921	7148.5	1746.8	21.2	-0.1
20040327	014219.4	65.372	20.534	7260.3	1719.7	23.0	0.4
20040327	101456.1	64.021	21.987	7116.1	1801.7	11.4	2.2
20040328	001422.1	64.259	20.780	7137.3	1740.8	9.9	0.7
20040329	015238.8	64.992	21.080	7220.1	1748.5	12.1	0.6
20040329	150231.3	65.202	22.581	7250.1	1816.6	2.8	0.6
20040329	161438.6	67.387	20.795	7485.4	1713.8	26.9	0.5
20040330	003447.0	64.349	20.546	7146.5	1728.7	16.7	0.4
20040330	221510.7	62.362	17.377	6917.6	1581.2	13.7	0.4
20040331	015601.0	60.387	16.284	6696.6	1526.2	0.5	-0.1

# SNSN recorded earthquakes January through March 2004



Figur 3-1. Earthquake activity in Sweden during January through March 2004.

## SNSN recorded events January through March 2004



**Figur 3-2.** Recorded events including explosions in the SNSN network during the period January through March 2004.